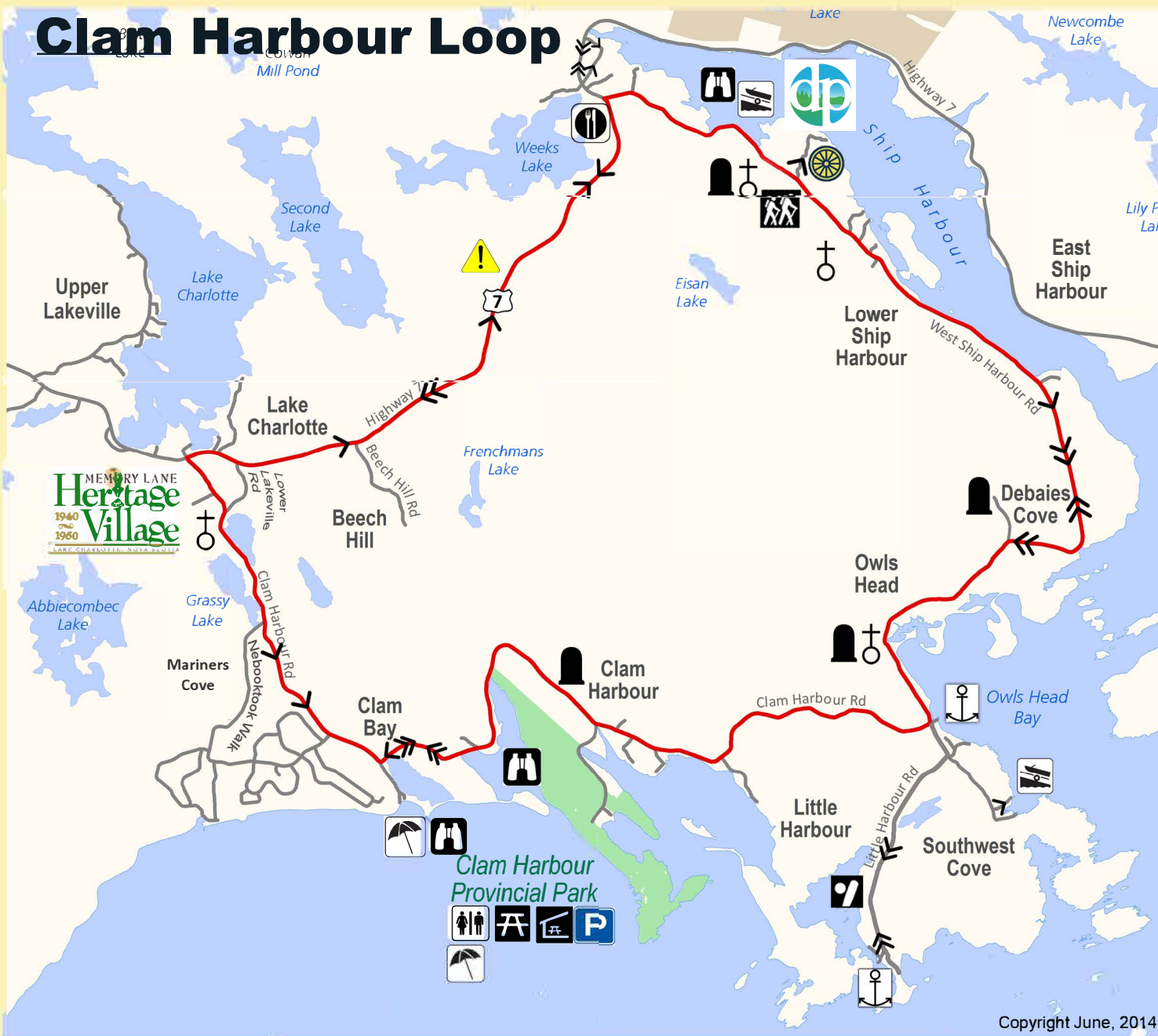





















# Clam Harbour Loop



## Legend

-  Emergency Bike Repair Facilities
-  The Deanery Project
-  Cyclists Use Caution
-  Public Washrooms
-  Hill (points uphill)
-  Steep Hill
-  Church
-  Cemetery
-  Boat Launch
-  Public Wharf
-  Parking
-  Picnic Area
-  Sheltered Picnic Area
-  Hiking Trail
-  Baseball Diamond
-  Restaurant
-  Sandy Beach
-  Birdwatching
-  Memory Lane Heritage Village

### Clam Harbour Loop - 35.6 km round trip

A great day-trip with beautiful scenic views and lots of opportunities for side trips, picnics, and swimming. Take detours to small fishing communities, or spend the day at Clam Harbour Beach. This ride is the perfect introduction to all that the scenic Eastern Shore has to offer!



Copyright June, 2014

## Alternate Side-routes and Add-ons

### River Road off Highway 7

0.8 km one way, to walking trail (gravel).

### Head Ship Harbour Loop Road

0.8 km and avoids most of the large steep hill on Highway 7 (gravel).

### Lower Lakeville Road off Highway 7

0.7 km one way. Pleasant side road, but bypasses Memory Lane Heritage Village (paved).

### Clam Bay Road

0.5 km one way to beautiful small sandy beach, perfect for bird watching and picnics (gravel).

### Clam Harbour Provincial Park

1.5 km from Clam Harbour Rd. (gravel).

### Russel Road

0.5 km one way. Clam flats at 0.2 km (gravel).

### Little Harbour Road – stay right

4 km one way to public wharf and beautiful small fishing community (paved).

### Little Harbour Road – go straight

2 km one way down Southwest Cove Road. Ends at boat launch and beautiful view (gravel).

### Debaie's Cove Road

0.1 km one way. Ends at St Ann's Cemetery (gravel).

### Power Drive

0.5 km to end of road. There is a small trail at the end that leads to blueberry barrens up on the cliff and a view of Ship Harbour.



## Easy Rides

### Deanery to Ship Harbour Public Boat Launch

2 km one way

Easy slight-downhill to the boat launch with a long, slow elevation gain back to the Deanery. (Add 1 km and continue to a beautiful cove with heritage architecture and migratory bird-watching opportunities during spring and fall).

### Deanery to Power Drive

3.5 km one way

Easy bike ride with little elevation change. Very scenic route as the road follows the coastline the whole way. Continue the short route up Power Dr for a small animal trails that leads into blueberry barrens and views of Ship Harbour.

### Deanery to Ralph's Downeast Diner

4.5 km one way.

Easy ride with little elevation gain. Stop in to Pearl's Family Fries for lunch before heading back!

## Harder Rides

### Deanery to Highway 7

10 km return

Head to Highway 7. Turn right and take the Ship Harbour Loop Road to the end. Turn left and head back up along Highway 7 up the hill. As a round trip this gives a large steep hill halfway through your ride.

### Deanery to Owls Head

8.5 km, one way

A few good elevation gains to get your heart pumping, balanced with some nice downhill coasting opportunities! For a longer ride, continue down to Little Harbour Public Wharf (3.8 km, one way) or Southwest Cove Rd (1.3 km, one way)



The Deanery Project  
751 West Ship Harbour Rd  
Lower Ship Harbour  
Nova Scotia, B0J 2L0  
902-845-1888  
[www.thedeaneryproject.com](http://www.thedeaneryproject.com)

Supported in part by Halifax Regional Municipality

# Clam Harbour Loop

## Cycle Touring Map



The Deanery Project is a community learning centre dedicated to the environment, natural building and the arts.

Located in Ship Harbour, the beautiful ocean front property provides a wide variety of learning, recreational and research opportunities related to our forests, fields, waters and rural living.

The Deanery Project is home to the Bicycle Hub here on the Eastern Shore, with facilities for emergency repairs, workshops on bike safety and maintenance, and creation of bike art.

Visitors are welcome to stop in by appointment, or come to our Open House, the first Sunday of the month.

## Suggested Rides

### The Deanery Project to Clam Harbour Beach

16 km, one way

Rolling hills with lots of scenic views and bird watching opportunities.

### The Old Webber's Store to Clam Harbour Beach

10.7 km, one way

Big elevation gains and rolling hills. Nice opportunities for side-trips with Nebooktook Way in Mariners Cove.